

# Technology Services Board Quarterly Meeting

March 9, 2021

---

# Agenda

TOPIC	LEAD	PURPOSE	TIME
Welcome and Introductions	Sue Langen	Introductions	9:00
Approve Minutes from Dec 8 Meeting	Sue Langen	Approval	9:04
GIS response to critical issues in 2020 and where we go next <ul style="list-style-type: none"><li>Joanne Markert, State GIS Coordinator</li><li>Christina Kellum, Department of Ecology</li><li>Jason Henderson, Department of Commerce</li></ul>	Sue Langen	Information	9:05
Legislative Session Update <ul style="list-style-type: none"><li>Derek Puckett, WaTech Legislative Director</li><li>Katy Ruckle, State Chief Privacy Officer</li></ul>	Sue Langen	Session updates	9:50
Public Comment			10:20

# Current TSB Members

## Industry Members

Butch Leonardson – Retired CIO

Paul Moulton – Costco

## Legislative Members

Rep. Matt Boehnke – House R

Sen. Joe Nguyen – Senate D

Sen. Ann Rivers – Senate R

## Executive Branch (Agency Directors)

Jim Weaver – State CIO & Chair

David Danner – UTC

Tracy Guerin – DRS

Vikki Smith – DOR

## Other Government

Viggo Forde – Snohomish County

Members present

Members absent

# Welcome/Introductions

## Approve 12/08/2020 Minutes

# How GIS responded to our most critical issues in 2020 and where we go next

Technology Services Board meeting  
March 9, 2021

# Introductions

- Joanne Markert, WaTech, State GIS Coordinator
- Christina Kellum, Dept of Ecology, GIS Manager
- Jason Henderson, Dept of Commerce GIS Team

# 2020

- COVID-19
- Wildfires
- Asian Giant Hornets (aka murder hornets)

# And beyond

- Common platforms for data sharing
- Return to workplace – health screening application
- Energy initiatives
- Integration with OneWA
- Equity/ Tribal revenue sharing

# COVID-19

- Emergency activation like no other
- Team of five GIS professionals at Camp Murray
- Unclear how long this was going to last
- Most questions revolved around location

Credit: Rick Geittmann, Dan Miller, Clint Lusk, Dustin Wiersma, Lisa Zolman, Michael Roberson,





# COVID-19

- Cases, demographics
- Personal protective equipment
- Fatality management

**INTEL** Washington EOC Intelligence Portal Data Classification - Category 2 Site

Home ▾ EPI Overview Portal PPE Data Portal ▾ NPI Compliance Data Portal ▾ Project Timelines At Risk Population Portal ...

## Community Impact Dashboard (Updated Mar 2)

### Cases by Gender

Male 48%    Female 49%    Unknown 3%

*Last update: a minute ago*

### Deaths by Gender

Male 52%    Female 46%    Unknown 2%

*Last update: a minute ago*

### Cases by Age Group

20-39 39.39%    40-59 28.28%    60-79 13.13%    80+ 3.03%

*Last update: a minute ago*

### Deaths by Age Group

60-79 40%

*Last update: a minute ago*

### Statewide Tests by Day

## WA Fatality Management Survey Results - Dashboard

Highest Number Last Week

# 1,619

*Last update: a few seconds ago*

Max Number

# 3,006

*Last update: a few seconds ago*

Facility Name: A SACRED MOMENT  
Type of Facility: funeral\_home  
Report Date: 1/20/2021, 12:00 PM  
County: Snohomish

Facility Name: AMERICAN CREMATION AND CASKET ALLIANCE  
Type of Facility: funeral\_home  
Report Date: 2/24/2021, 12:00 PM  
County: Snohomish

*Last update: a few seconds ago*

◀ 1 of 50 ▶

Facility Information

name 119

Promote Page details

County Filter

Filter County PPE Requests 🔴

Choose Tier

1 ▾

Choose PPE Type

N95 ▾

Tribal Filter ☐

Tribal PPE Requests 🔴

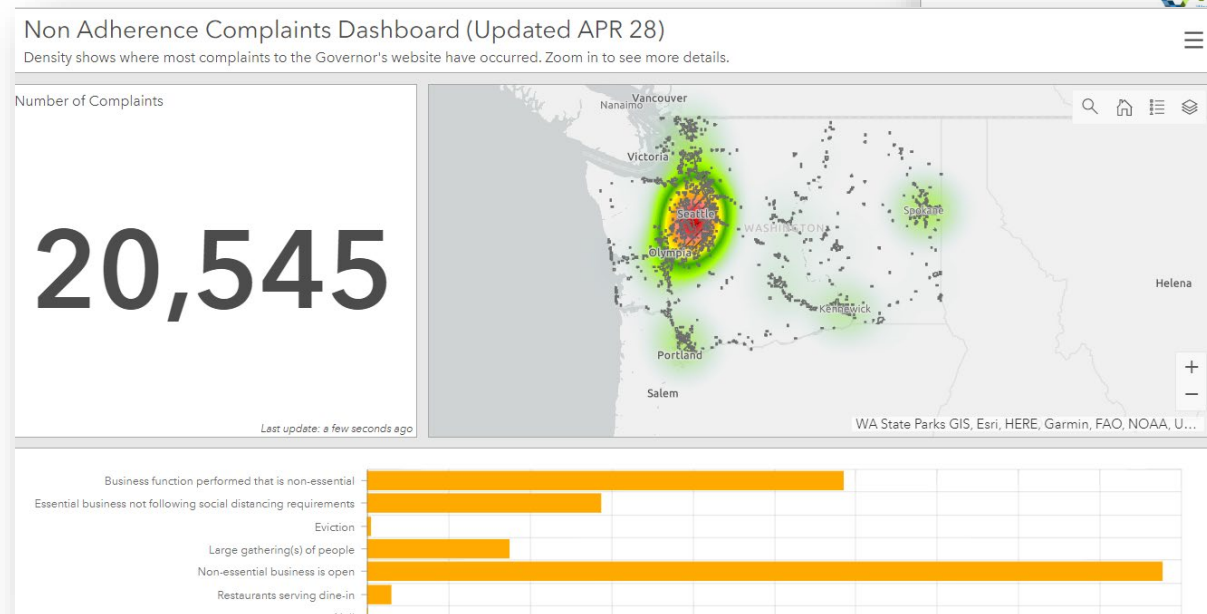
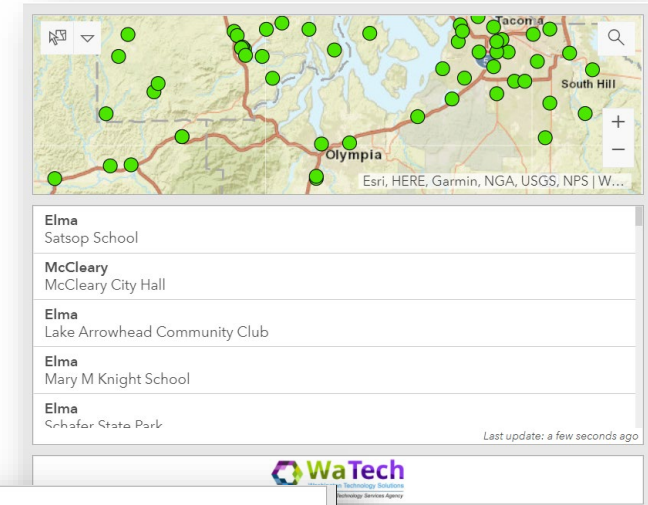
Choose PPE Type

N95 ▾

9

# COVID-19

- Used GIS to analyze locations for broadband
- Reviewed compliance issues with other location-based information



# COVID-19 + Wildfires

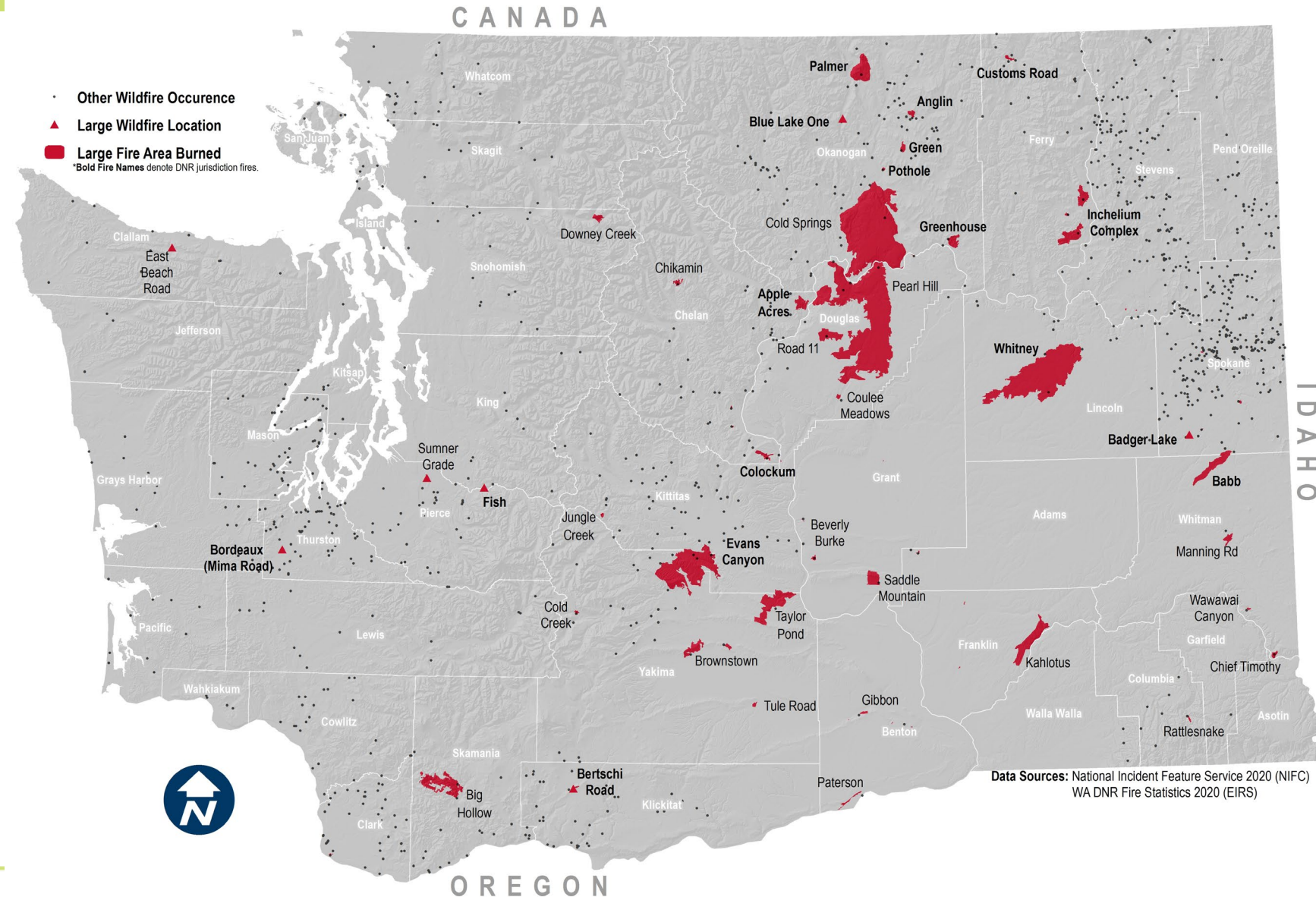
- Wildfire season like no other
- Worst case scenario with weather, fuel and topography
- 500K acres in less than in 36 hours in Washington alone
- Interagency response with close collaboration with federal partners
- Zero work related COVID-19 among DNR firefighters



Credit: Kirk Davis, DNR

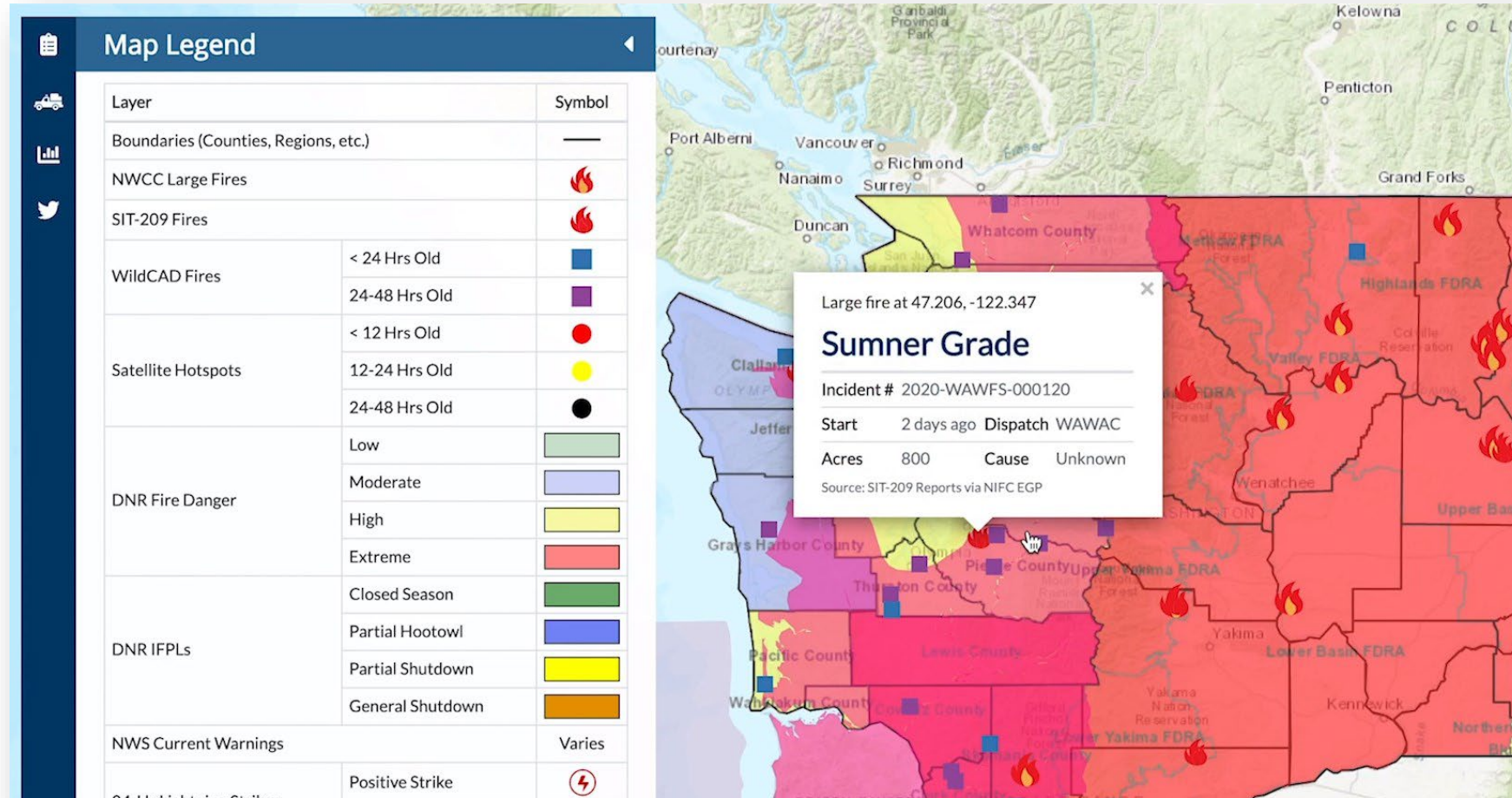
# Wildfires 2020

- 713,000 acres burned statewide
- 1,002 DNR Wildfires



# Fireinfo.dnr.wa.gov

- Situational awareness
- Regional view
- Share consistent information



# Wildfire information sharing

- 2020 relied heavily on aerial support
- Used in daily briefings
- Coordinating limited resources
- Collaborating with other partners
- Publicly available

## Situation Snapshot

See you in the 2021 Fire Season! This data will no longer be updated, but the map data will stay current. Have a great winter!

Situation as of Monday, Feb 22, 2021 at 08:51 PST

### Fires in Washington

0	0	0
Current Large Fires	Last 24hrs DNR Fires	Last 48hrs DNR Fires

### Preparedness Levels

1	1	1
National	Northwest	DNR

### NW Teams Deployed

1	0	0
Type 1	Type 2	Type 3

### Latest DNR Situation Unit Products

- Intelligence Report
- Fire Weather Briefing
- Fuels/Fire Danger Report

#### Northwest Intel

- Morning Intelligence Report
- Teams Status

#### National Intel

- Incident Management Report
- Type 1 Teams Status

## Resource Status

See you in the 2021 Fire Season! This data will no longer be updated, but the map data will stay current. Have a great winter!

Last updated on Monday, Feb 22, 2021 at 08:51 PST

### Ground Resources

Region	Available in Region		Available out of Region	
	Engines	Crews	Engines	Crews
Northeast	23	3	0	0
Southeast	11	0	0	0
Northwest	4	0	0	0
Olympic	4	7	0	2
South Puget	4	0	0	2
Pacific Cascade	6	6	0	3
Totals	52	16	0	7

[Learn more about DNR's engines and crews](#)

### Aviation Resources


Location	Rotor	SEAT	Air Attack	LAT	VLAT
Westside	1	0	0	-	-
Eastside	2	0	0	-	-
In GACC	-	-	-	0	0
Totals	3	0	0	0	0

[Learn more about DNR's aviation program](#)

For a definition list of terms, click [here](#).

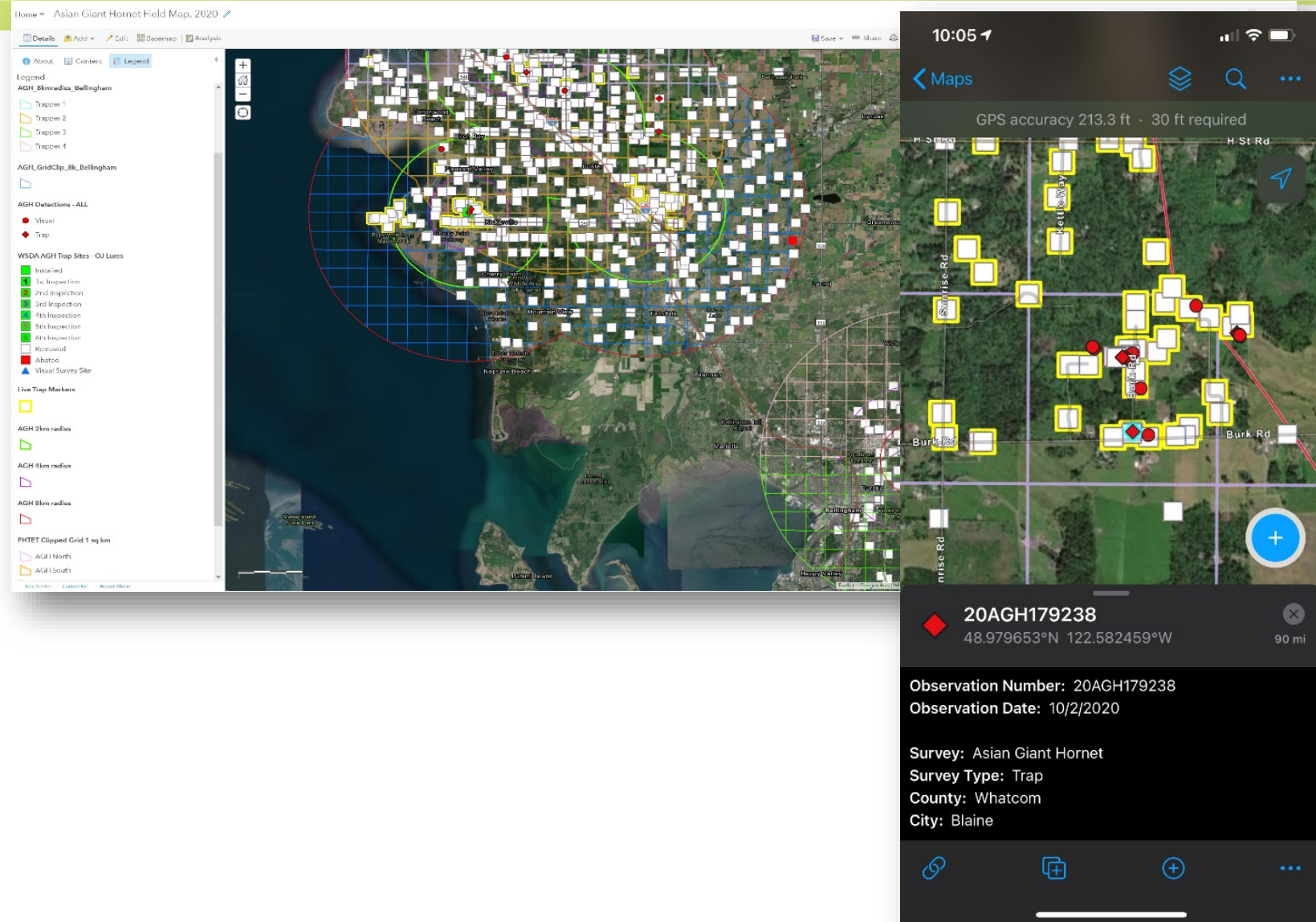
# COVID-19 + Wildfires + Asian Giant Hornets

- Highly dynamic situation
- Survey, trap and identify locations
- Coordination with citizen monitoring
- Speed was key



# Solution

- Mobile application
- Monitor trap locations
- Color coded grids to trappers (2,200+ traps)
- Integral for data management and quick response





# Public Outreach

- Citizen scientists & public involvement
- Over 4,700 forms submitted
- Applications and reports publicly available
- Communication materials



## Hornet Watch Report Form

The Asian giant hornet (*Vespa mandarinia*) was recently observed in Washington State and we need your help to survey for it. Asian giant hornets can be very dangerous to honeybees and can be often seen hovering near or raiding hives in late summer. An Asian giant hornet nest was recently discovered and destroyed in Washington State about it [here](#). Their toxic sting makes these insects potentially dangerous to humans. Please be extremely cautious if you believe you have seen one.

### 1. Enter Information

**Your Name (optional):**

**Contact Info (optional):**

**Detection Date**  
  
 Enter the date that the insect was seen.

**Notes and Observations:**

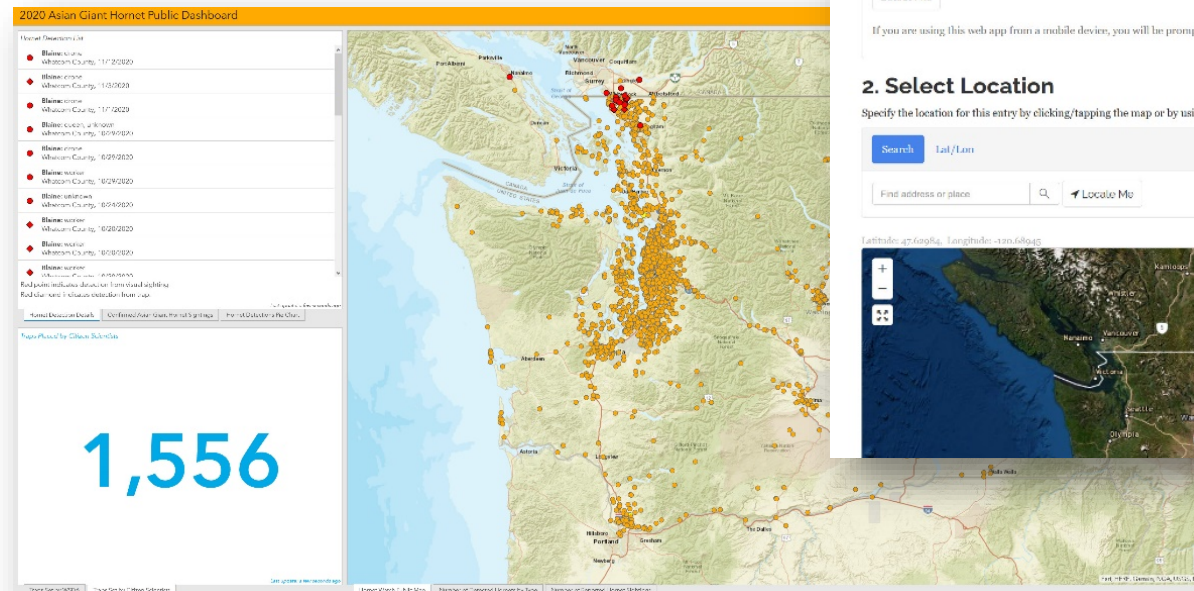
Please include a photo for identification if you can.

If you are using this web app from a mobile device, you will be prompted to take a new photo or add one from your photo library.

### 2. Select Location

Specify the location for this entry by clicking/tapping the map or by using one of the following options.

Latitude: 47.60984, Longitude: -120.68945



# Where are we going next?



## Common Platforms for sharing GIS data

- Hazard mitigation
- Emergency response
- Puget Sound recovery
- Renewable energy initiatives
- Equity

Washington Geospatial Open Data Portal [Geo.wa.gov](http://Geo.wa.gov)

State  Anyone

Geoportal Part 2 <https://geoportal2.watech.wa.gov/>

State  State  


Geoportal Part 3

State  Regional Partners  


# Standardized data

- Counties
- Legislative districts
- Census tracts
- Zip codes
- School districts
- Homeland security regions
- Tax location code boundaries


The screenshot displays the Washington Geospatial Open Data Portal interface. At the top, the portal title "Washington Geospatial Open Data Portal" is visible. Below it, the specific dataset is titled "SAEP Legislative Districts" with a note "Last updated 5 months ago | 49 Records". A map of Washington state is shown on the right, with various cities labeled: Vancouver, Nanaimo, Victoria, Seattle, Olympia, Portland, Salem, Spokane, and Kennewick. A data popup window is open over the map, titled "SAEP Legislative Districts", and contains the following table:

OBJECTID	12
State FIPS Code	53
State Legislative District Code	012
Geographic Identifier	53012
Full Name	State Legislative District 12
Legal/Statistical Area Description Code	LU

At the bottom of the popup, there is a "Zoom to" button. Below the popup, there are three navigation tabs: "Overview", "Data", and "API Explorer".

# Ecology's Health Screening Solution

- Priority Project with high impact
- Uses existing technology investment
- Provides visibility to imagine future use
- Scope was the key to success



Ecology Health Screening Dashboard

Ecology Health Screening Dashboard																																																																															
Visit Date		Total Screenings		Approved for Entry		Not Approved for Entry																																																																									
Today		7		3		4																																																																									
<table border="1"> <thead> <tr> <th colspan="8">Screening details</th> </tr> <tr> <th></th> <th>Full Name</th> <th>Type of Person</th> <th>Program</th> <th>Visit Date</th> <th>Location</th> <th>Ecology Contact or Supervisor</th> <th>Status</th> </tr> </thead> <tbody> <tr> <td>✓</td> <td>Christina Kallum</td> <td>EE</td> <td>Information Technology Services Office</td> <td>3/1/2021, 12:00 PM</td> <td>SWRO</td> <td>Mark Sole</td> <td>Approved for Entry</td> </tr> <tr> <td>✗</td> <td>Adam Oestreich</td> <td>EE</td> <td>Information Technology Services Office</td> <td>3/1/2021, 12:00 PM</td> <td>FNIWRO</td> <td>Christina Kallum</td> <td>Not Approved for Entry</td> </tr> <tr> <td>✓</td> <td>Ashley Arthur</td> <td>WCC</td> <td>Washington Conservation Corps</td> <td>3/1/2021, 12:00 PM</td> <td>F</td> <td>Zoe Louies</td> <td>Approved for Entry</td> </tr> <tr> <td>✗</td> <td>Test</td> <td>CONVEN</td> <td>Administrative Services Office</td> <td>3/1/2021, 12:00 PM</td> <td>SWRO</td> <td>Teresa Reno</td> <td>Not Approved for Entry</td> </tr> <tr> <td>✓</td> <td>Test2</td> <td>PUBLIC</td> <td>Information Technology Services Office</td> <td>3/1/2021, 12:00 PM</td> <td>ERD</td> <td>David Lars</td> <td>Approved for Entry</td> </tr> <tr> <td>✗</td> <td>adfadf</td> <td>CONVEN</td> <td>Information Technology Services Office</td> <td>3/1/2021, 12:00 PM</td> <td>F.SWRO</td> <td>Adam Oestreich</td> <td>Not Approved for Entry</td> </tr> <tr> <td>✗</td> <td>adfa</td> <td>PUBLIC</td> <td>Information Technology Services Office</td> <td>3/1/2021, 12:00 PM</td> <td>F.SWRO</td> <td>Adam Oestreich</td> <td>Not Approved for Entry</td> </tr> </tbody> </table>								Screening details									Full Name	Type of Person	Program	Visit Date	Location	Ecology Contact or Supervisor	Status	✓	Christina Kallum	EE	Information Technology Services Office	3/1/2021, 12:00 PM	SWRO	Mark Sole	Approved for Entry	✗	Adam Oestreich	EE	Information Technology Services Office	3/1/2021, 12:00 PM	FNIWRO	Christina Kallum	Not Approved for Entry	✓	Ashley Arthur	WCC	Washington Conservation Corps	3/1/2021, 12:00 PM	F	Zoe Louies	Approved for Entry	✗	Test	CONVEN	Administrative Services Office	3/1/2021, 12:00 PM	SWRO	Teresa Reno	Not Approved for Entry	✓	Test2	PUBLIC	Information Technology Services Office	3/1/2021, 12:00 PM	ERD	David Lars	Approved for Entry	✗	adfadf	CONVEN	Information Technology Services Office	3/1/2021, 12:00 PM	F.SWRO	Adam Oestreich	Not Approved for Entry	✗	adfa	PUBLIC	Information Technology Services Office	3/1/2021, 12:00 PM	F.SWRO	Adam Oestreich	Not Approved for Entry
Screening details																																																																															
	Full Name	Type of Person	Program	Visit Date	Location	Ecology Contact or Supervisor	Status																																																																								
✓	Christina Kallum	EE	Information Technology Services Office	3/1/2021, 12:00 PM	SWRO	Mark Sole	Approved for Entry																																																																								
✗	Adam Oestreich	EE	Information Technology Services Office	3/1/2021, 12:00 PM	FNIWRO	Christina Kallum	Not Approved for Entry																																																																								
✓	Ashley Arthur	WCC	Washington Conservation Corps	3/1/2021, 12:00 PM	F	Zoe Louies	Approved for Entry																																																																								
✗	Test	CONVEN	Administrative Services Office	3/1/2021, 12:00 PM	SWRO	Teresa Reno	Not Approved for Entry																																																																								
✓	Test2	PUBLIC	Information Technology Services Office	3/1/2021, 12:00 PM	ERD	David Lars	Approved for Entry																																																																								
✗	adfadf	CONVEN	Information Technology Services Office	3/1/2021, 12:00 PM	F.SWRO	Adam Oestreich	Not Approved for Entry																																																																								
✗	adfa	PUBLIC	Information Technology Services Office	3/1/2021, 12:00 PM	F.SWRO	Adam Oestreich	Not Approved for Entry																																																																								

# Washington Hydrography

- Beyond just mapping
- NHD is State standard
- Need for an accurate, single dataset.
- Strategic planning
- Requires local to national level effort

[WA NHD Story map](#)


**DEPARTMENT OF ECOLOGY** The NHD in Washington State  
State of Washington

The NHD | Watershed Boundary Dataset | Linear Referencing | NHD Linked Data | NHD Tracing | Publications | More Info

### The National Hydrography Dataset

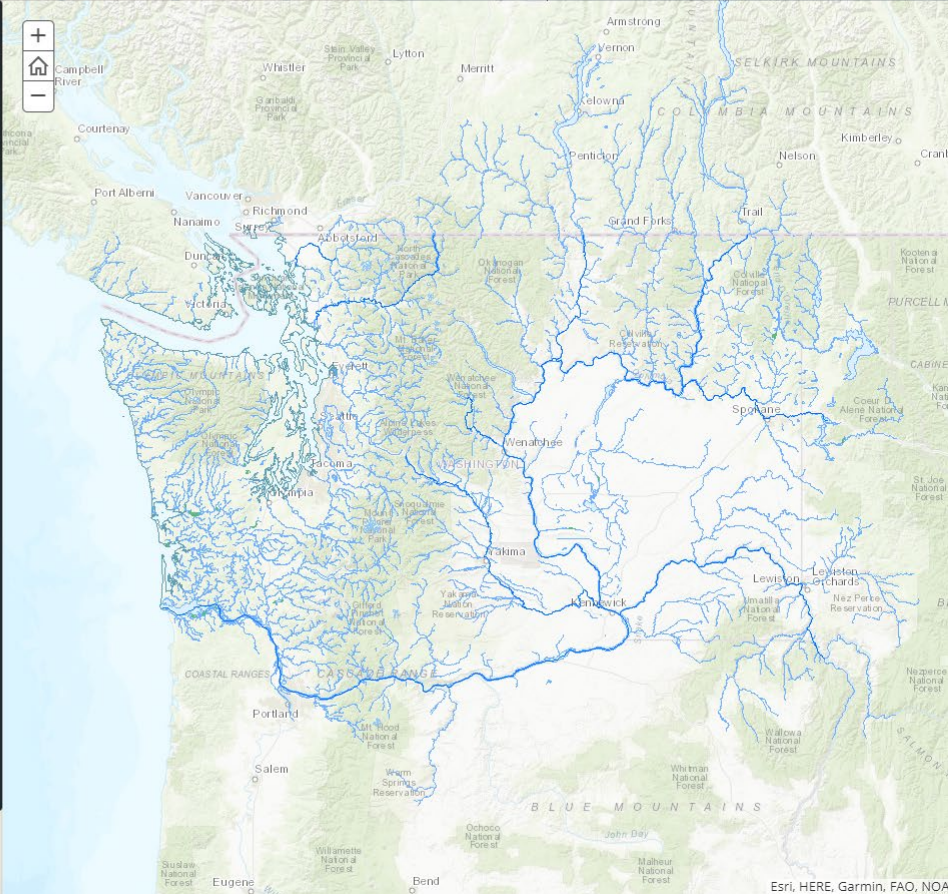
The National Hydrography Dataset (NHD) is a comprehensive dataset that represents the surface water of the United States using features such as:

- Streams, Rivers
- Lakes, Ponds, Reservoirs
- Swamp/Marsh
- Canals
- Coastline
- Glaciers



*(Nisqually River, Photo credit: Mt. Rainier Nat'l Park)*

The NHD also contains a unique identification system and geometric network and by using attributes such as these, observational data such as outfall locations, fish populations, and water quality, can be linked to the NHD framework. By utilizing the unique attributes and network of the NHD, it is possible to study spatial relationships, such as how a toxic spill upstream might affect a fish population or drinking water downstream.



Esri, HERE, Garmin, FAO, NOAA

# Supporting Commerce's Clean Buildings Program using GIS Tools

---

Jason Henderson

COMMERCE GIS TEAM

3/1/2021



Washington State  
Department of  
**Commerce**

# We strengthen communities



**HOUSING  
HOMELESSNESS**



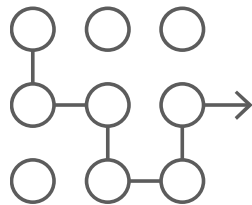
**INFRASTRUCTURE**



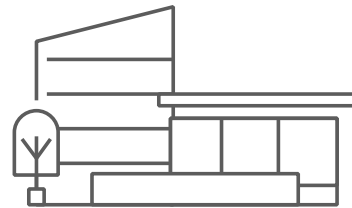
**BUSINESS  
ASSISTANCE**



**ENERGY**



**PLANNING**



**COMMUNITY FACILITIES**



**CRIME VICTIMS &  
PUBLIC SAFETY**



**COMMUNITY  
SERVICES**



# We strengthen communities



**HOUSING  
HOMELESSNESS  
GIS**



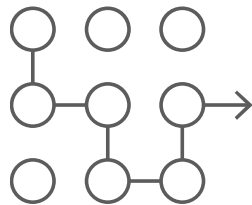
**INFRASTRUCTURE  
GIS**



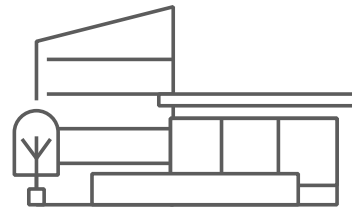
**BUSINESS  
ASSISTANCE  
GIS**



**ENERGY**



**PLANNING  
GIS**



**COMMUNITY FACILITIES  
GIS**



**CRIME VICTIMS &  
PUBLIC SAFETY  
GIS**

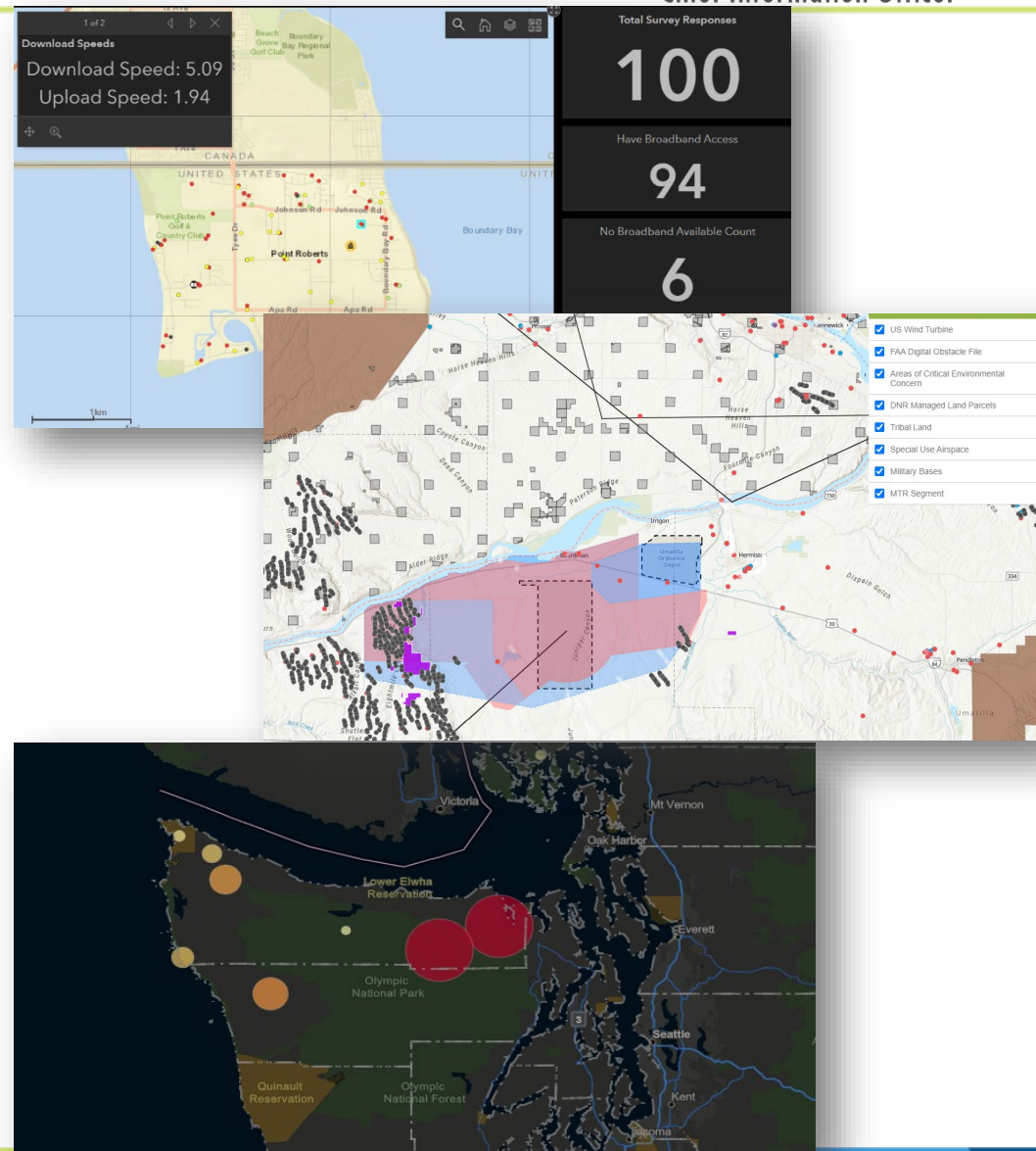


**COMMUNITY  
SERVICES  
GIS**



# GIS at Commerce

- This is one of many projects
  - Broadband Survey and Mapping
  - Compatible Energy Siting Assessment
  - Washington Energy Infrastructure Assessment Tool
    - 70 + Map Services
    - Outage Data feed from Oak Ridge Nat'l Lab
    - COVID Impacts
    - Wildfire Impacts
  - Internal and external dashboards
  - Integrating data services from many state agencies using GEO.WA.GOV



# Today: The Clean Buildings Program

- The objective is to lower costs and pollution from fossil fuel consumption
  - Commercial buildings over 50k square feet.
- Help develop and implement an energy performance standard for these buildings and provide incentives to encourage efficiency improvements.
- Big Problem: Locating the property owners of those large, over 50k square foot buildings.


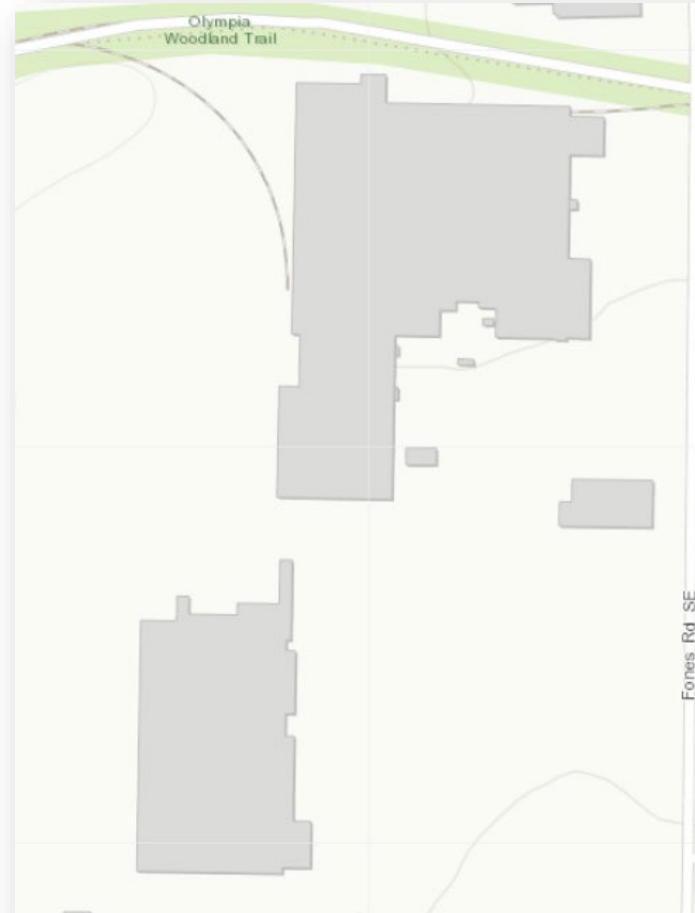
# 3D Building Data for Portions of State



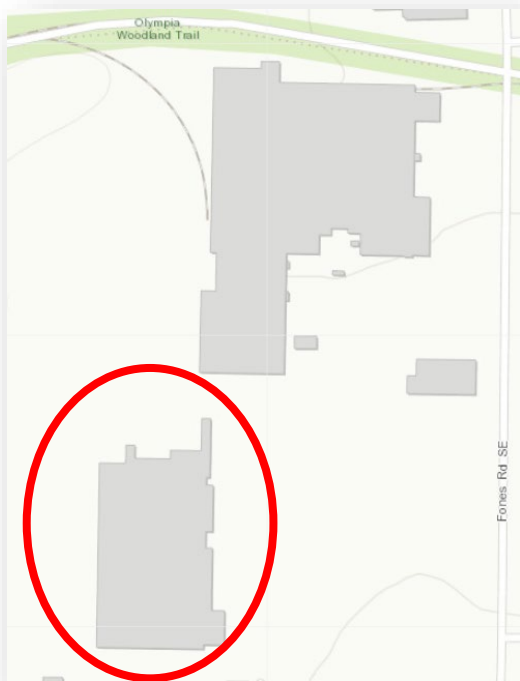
Existing Data Covers I-5 Corridor  
from JBLM to Marysville

# Generating Data for Rest of State

- Data from Geo Portals
  - 2D building footprint data
  - Digital Elevation data
  - LIDAR data
  - Parcel data
- County by County
  - Derived Height of Building
  - Calculated Total Square Feet
  - Buildings over 50k Sq. Feet were used to get ownership info from parcel data



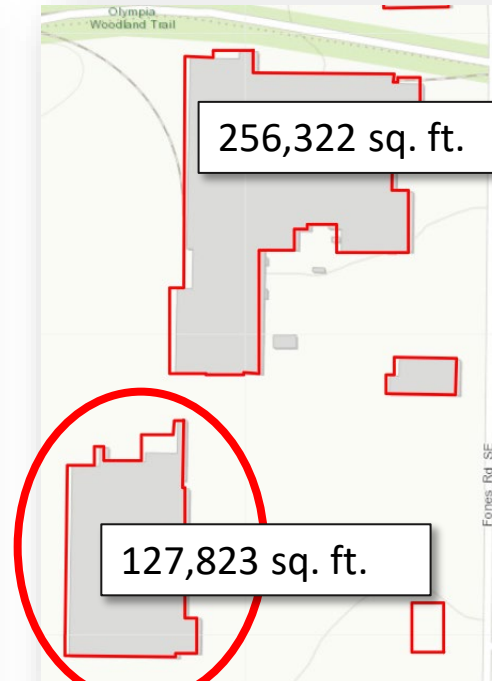
# Process Overview to Generate Height and Square Footage Values



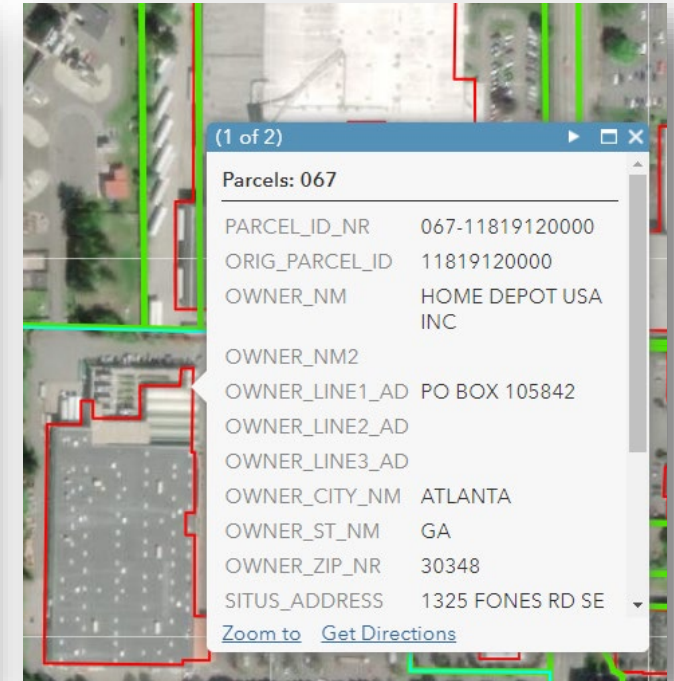
Identify Structures



Process 3D data



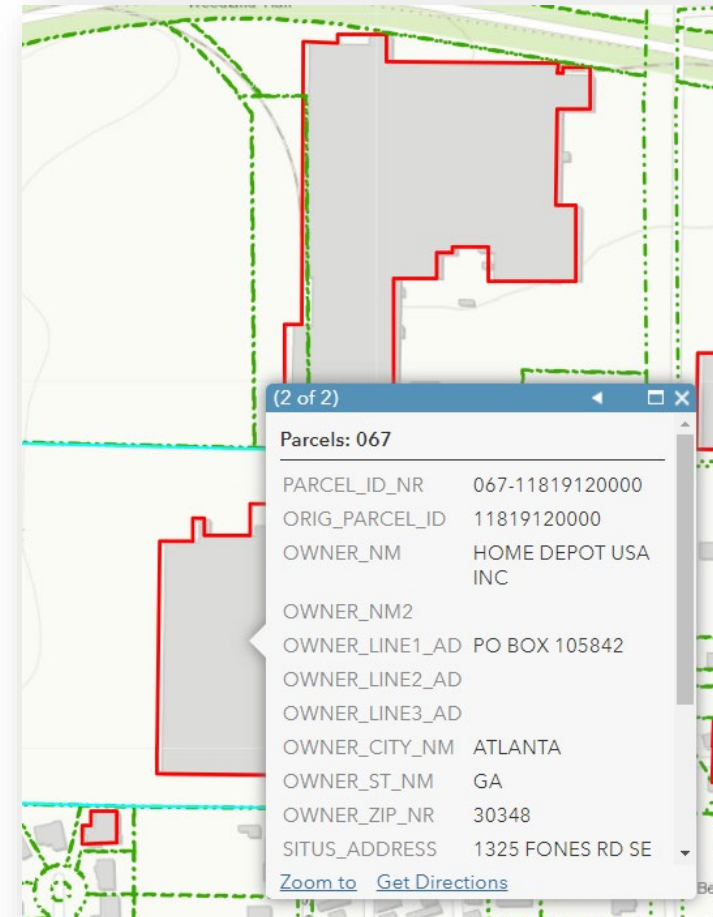
Calculate Square Feet



Retrieve Ownership Data

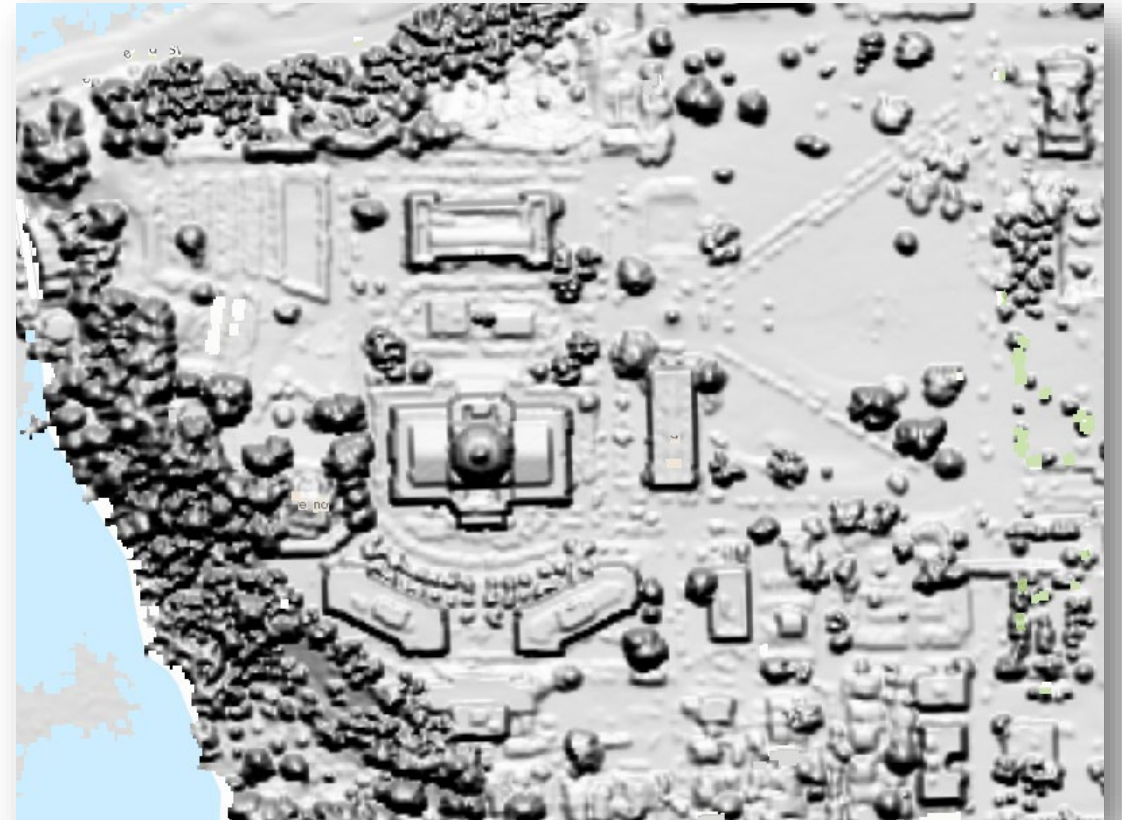
# Final Steps

- Ownership Data Collected
- Tracked in Commerce App
- Data used to communicate with property owners about the Clean Building Program
  - Incentives
  - Workshops
  - Energy performance standards



# Current Status and Next Steps

- Almost complete processing all counties and buildings in the state
- July 2021 Building Owner Notification and Early Adopter Incentive Program Starts
- Finalize process to identify and record new construction that meet the criteria

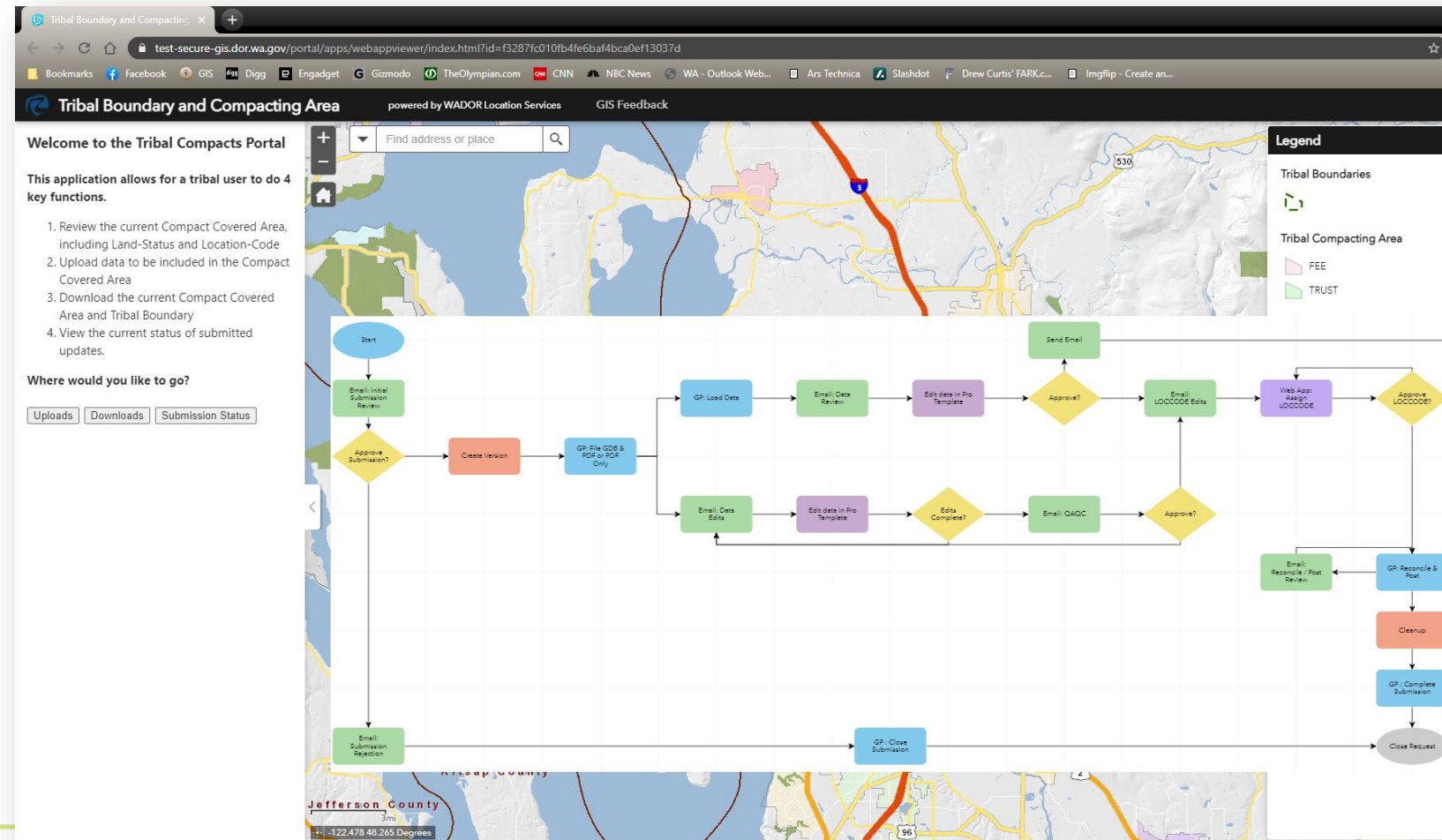




# OneWA and GIS Integration

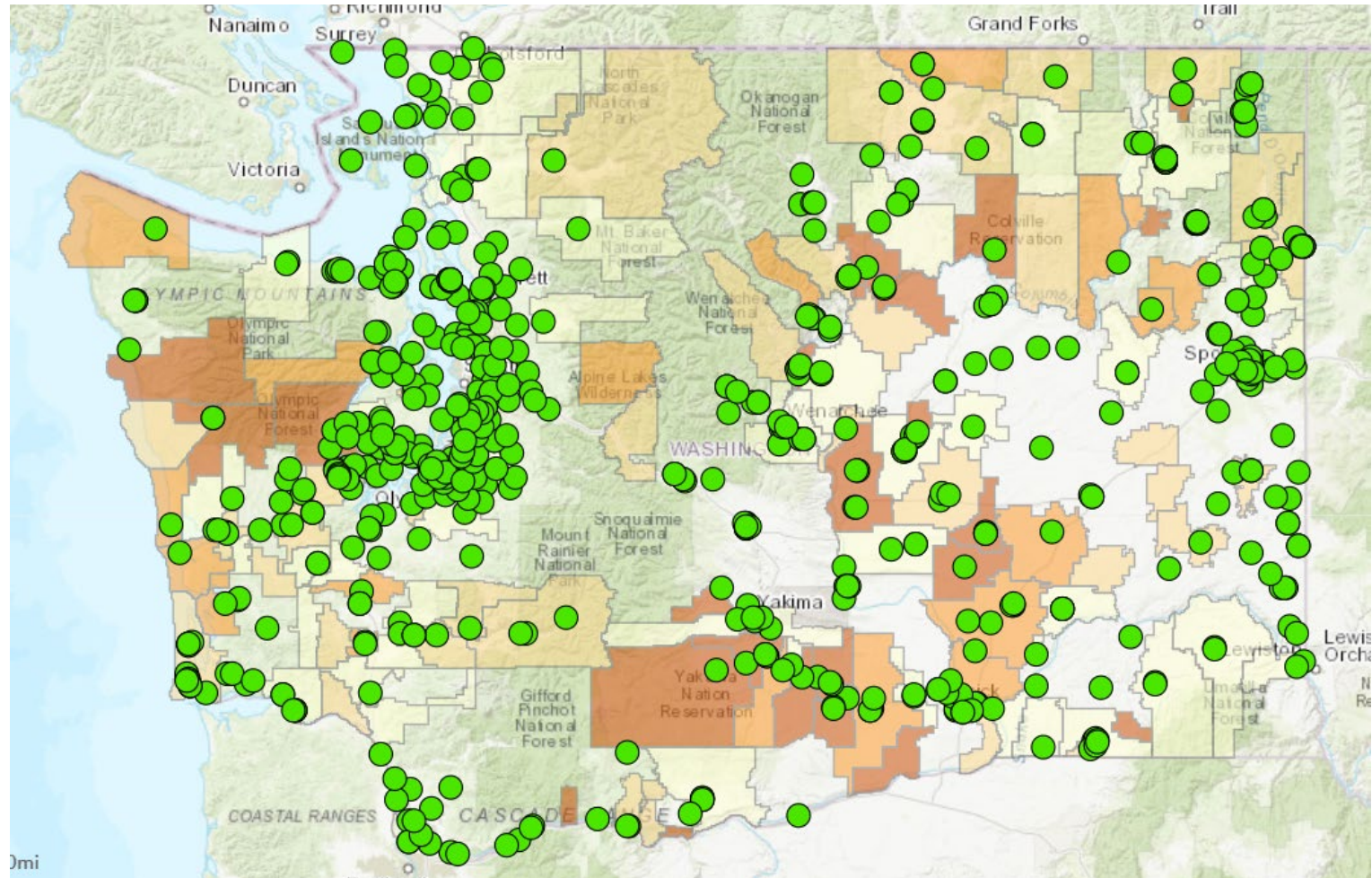
# DOR – Revenue sharing with tribes

- Revenue sharing is based on agreement of areas to share sales/ use and B&O taxes
- Tribes provide areas that are covered and responsible for updates
- Application automates the process for determining tax sharing
- Implemented quickly and able to use standard tools, limiting custom code and future maintenance



# Equity

- Equity is very often related to “where”
- Need comprehensive, consistent way to apply equity to evaluate projects
- DOH has environmental health disparities data in GIS format



## ▶ Joanne Markert, State GIS Coordinator

- Joanne.markert@ocio.wa.gov
- (360) 522-2643

**Thank you!!**

# 2021 Washington State Privacy and Technology Legislation

Technology Services Board Presentation

Katy Ruckle, State Chief Privacy Officer

Derek Puckett, WaTech Legislative Director

March 9, 2021

---

# 2021 Privacy and Technology Legislation

- **State agency impact bills**
- **AI and Facial Rec**
- **Privacy Rights and Protection bills**
- **Public Records bills**
- **COVID-19 Related bills**
- **Miscellaneous**



# State agency impact bills



- ESSB 5432 – Cybersecurity and data sharing in Washington State Government
  - Passed Senate 2-24-21
- E2SHB 1274 – “Cloud Bill” – Provides for cloud preference and creates a taskforce on cloud transition for state agencies
  - Passed House 2-25-21

# Artificial Intelligence

- “Algorithm Bill”
- SB 5116 - Establishing guidelines for government procurement and use of automated decision systems in order to protect consumers, improve transparency, and create more market predictability
- Exec’d out of policy committee 1-20-21; Referred to Ways and Means 2-8-21; Fiscal cutoff was 2-22-21
- Government Technology Article 2-23-21: *Lawmakers Move to Ban Discriminatory Tech in Washington State* (by Katya Maruri)



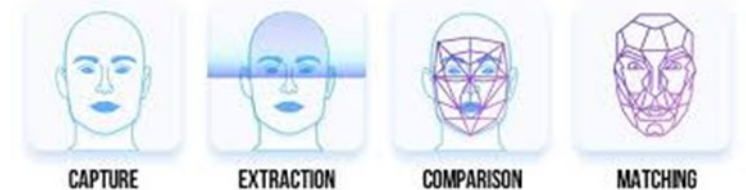
*In response to reports detailing AI tech's disproportionate impact on communities of color, WA State Sen. Bob Hasegawa introduced a bill to ban AI tech and regulate automated decision systems.*




# Facial Recognition

SB 5104	Facial Recognition Moratorium	Did not pass cutoff; did not receive a hearing
---------	-------------------------------	--

- Bill would have suspended implementation of Washington's current Facial Recognition law under Chapter 43.386 RCW for five years until July 2026



# Privacy Rights and Protection bills



- **2SSB – Washington Privacy Act**
- **HB 1433 – Peoples Privacy Act**
- **HB 1303 – Personal information sale**
- **SHB 1455 – SSN disclosure by LNI and ESD**
- **SB 5025 – Consumer Protection Act**
- **SSB 5152 – Privacy Protection for driver data**

# Washington Privacy Act



- **2SSB 5062**
- Grants consumer rights:
  - Access, correction, deletion, data portability, and opt out to targeted advertising, sale of personal data, and profiling
- Provides exemptions for currently regulated information:
  - HIPAA, Common Rule, FCRA, Gramm-Leach-Bliley, Federal Driver's Privacy Protection Act, FERPA, Federal Farm Credit Act, employment records, COPPA
- Passed Senate 3-3-21


# Washington Privacy Act

- Areas of debate:
  - Enforcement by AGO vs. Private Right of Action
- *Of Note:* Virginia passed second consumer privacy law in U.S. (after CA ). Known as the Consumer Data Protection Act
- No Private Right of Action only AGO enforcement



HB 1433 - Creating a charter of personal data rights.

- requires entities to provide clear and accessible data privacy policies,
- requires affirmative, opt-in consent for the collection and use of PII,
- prohibits companies from refusing to serve, or charge higher prices to, customers who choose not to allow the use of their PII,
- makes it unlawful for companies and government agencies to use people's PII to discriminate against them
- Private right of action
  - Introduced on 2-1-21; No hearing in policy committee



## Data Broker Bill/Tax bill

- **HB 1303 – Personal information sale**
- Concerning the regulation and taxation of the sale of Washingtonian's personal information and related data.
- The legislature finds that there are various businesses engaged in accumulating the personal data that is available to be collected on Washingtonians, aggregating or compiling that information, and reselling it without any compensation to the people of the state.
- Bill did not advance or receive a hearing

# **SHB 1455 – SSN disclosure by LNI and ESD**

(introduced 2-2-21)

- **House Order of Consideration Report 2/24/2021 7:49:06 PM**
- The following bills in the following order:  
HB 1455 Social security/L&I & ESD
- Passed House SHB 1455 96-0 2-24-21
- Hearing in Senate 3-10-21
- Requires LNI and ESD to examine current practices in which it discloses the full SSNs of persons in its correspondence with nongovernmental third parties.


## SB 5025 – Consumer Protection Act

- Greatly increases available fines/penalties under the CPA
- (~~twenty-five thousand dollars~~) \$215,000 – injunction violation
- (~~one hundred thousand dollars~~) \$260,000 - individuals
- shall pay a civil penalty of not more than (~~five hundred thousand dollars~~) \$1,300,000 - corporations
- (~~two thousand dollars~~) \$13,350 for each violation
- unlawful acts or practices that target or impact specific individuals or communities based on demographic characteristics... an enhanced penalty of \$10,000 shall apply
- Passed Senate 2-24-21; Hearing in House 3-10-21



# Privacy Protection for driver data

- DOL Request
- **SSB 5152** – Enhancing data stewardship and privacy protections for vehicle and driver data
- Passed Senate 3-3-21 (49-0)




# Public Records related bills

- SHB 1074 - overdose and suicide fatality reviews
  - Passed House 2-3-21/Hearing scheduled 3-12-21
- HB 1041 - sunshine committee recs re juveniles
  - Passed House 3-2-21
- HB 1328 - exempting information gathered for controlling diseases from public inspecting reqt's – Passed House 3-8-21
- SHB 1068 - Exempting election security information
  - Passed House 2-24-21; Scheduled for Hearing 3-12-21
- SB 5095 exemptions re concealed pistol licenses –
  - Bill did not advance; no hearing
- SB 5303 – Exempting FDA nonpublic information
  - Passed Senate 2-23-21; Scheduled for Hearing 3-10-21



# COVID-19 Related bills



- HB 1127 – Covid-19 health data privacy
- Protecting the privacy and security of COVID-19 health data collected by entities other than public health agencies, health care care providers, and health care facilities.
- Bill puts several requirements on “covered organizations” including providing a privacy policy and collecting affirmative express consent; provide for method to withdraw consent
- Passed House 3-1-21; Scheduled for Hearing 3-10-21

- SSB 5062 – Washington Privacy Act
  - Sections 201 and 301


PART 2

Data Privacy Regarding Public Health Emergency—Private Sector

PART 3

Data Privacy Regarding Public Health Emergency—Public Sector

- SHB 1328 – Exempting info gathered for contact tracing from PRA
- SB 5113 – Making statutory changes to align with recent emergency orders to protect privacy
  - Bill did not advance; no hearing





## Miscellaneous

- SB 5112 – Requiring broadband internet access service providers to provide virtual private network service
  - Did not advance; Hearing on 1-21-21 in ENET
- E2SHB 1272 - Concerning health system transparency - Data collection re demographics to address disparities in patient access and health outcomes based on demographics
  - Passed House 2-25-21
- SHB 1109 – Concerning victims of sexual assault
  - Passed House 2-25-21

# Thank you

# Questions?

# Public Comment